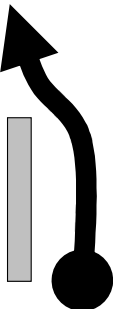
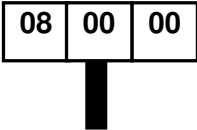
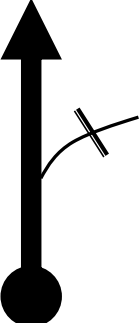

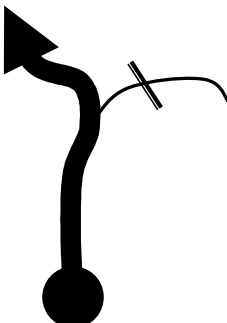

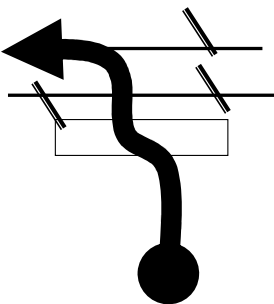


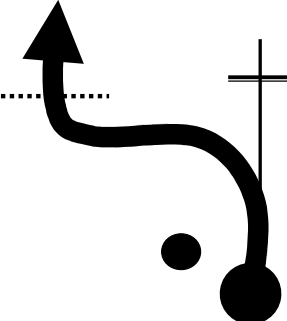

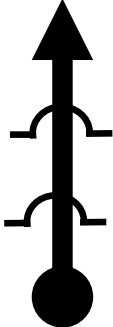

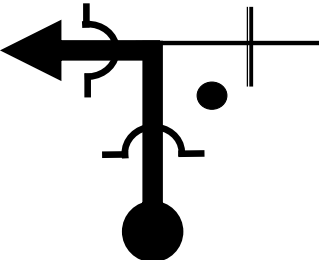

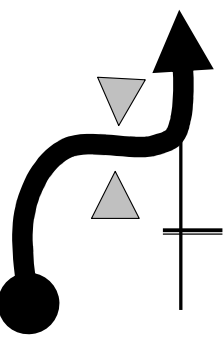
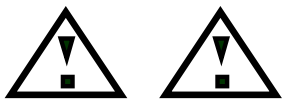

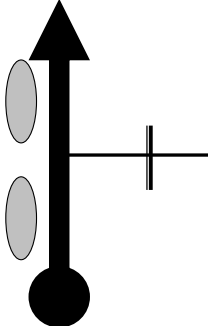

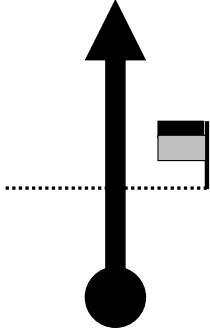

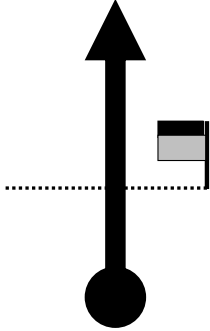
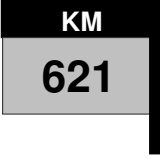
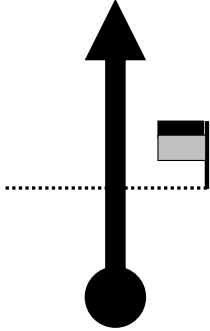
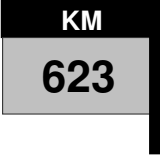
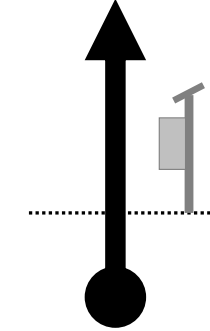
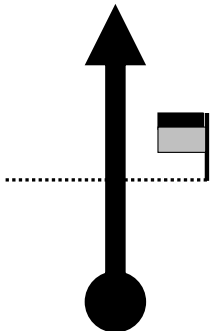
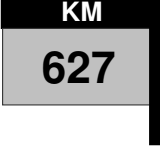
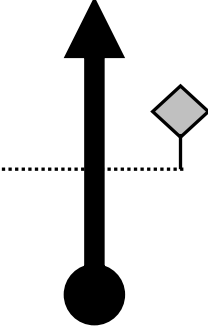

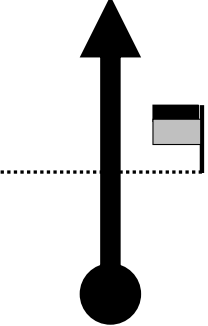
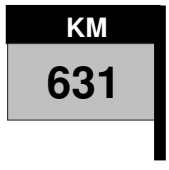
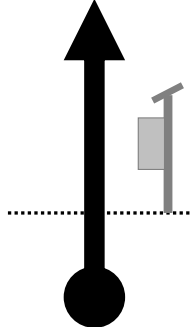
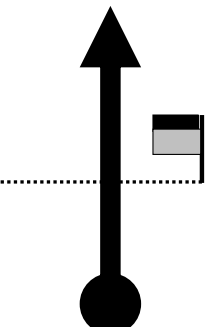
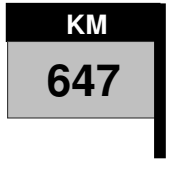
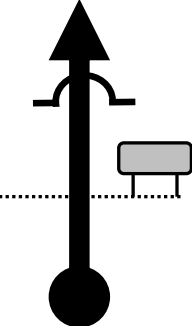



Sector Clasificadorio Nro: CONTROL ODOMETRO			ETAPA N°		
Km Totales del Sector :			2		
Vel.	Dist. Total	Dist. Parcial	Direccion y Ubicacion de la Referencia	Referencia / Informacion	Hora de Carrera HH:MM:SS.CC
40	0.000	0.000		 LARGADA BOXES AUTODROMO DE RIO CUARTO	00:00:00.00
40	0.150	0.150		 SEGUIR POR LA PISTA	00:00:xx.xx
40	0.700	0.550		 SALIR DE PISTA POR CALLE AUXILIAR HACIA PORTON DE SALIDA	00:01:xx.xx
40	0.850	0.150		  PASAR PORTON Y TOMAR CALLE DE TIERRA HACIA RUTA 8	00:01:xx.xx
40	2.000	1.150		 ● CARTEL TOTALGAZ COMINEZA ASFALTO POR AV. SABATTINI	00:03:xx.xx
40	velocidad proxima referencia	XVI° GRAN PREMIO ARGENTINO HISTORICO			PAG. N° 1

Sector Clasificador Nro: CONTROL ODOMETRO			ETAPA N°		
Km Totales del Sector :			2		
Vel.	Dist. Total	Dist. Parcial	Direccion y Ubicacion de la Referencia	Referencia / Informacion	Hora de Carrera HH:MM:SS.CC
40	2.900	0.900		 LOMADAS	00:04:xx.xx
40	3.170	0.270		 ● SOCIEDAD RURAL <u>PRECAUCION</u> <u>TOMAR RUTA 8</u>	00:04:xx.xx
40	4.100	0.930		 <u>PRECAUCION</u> <u>EN EL CRUCE</u> SEGUIR POR RUTA 8 km. 607	00:06:xx.xx
40	4.850	0.750		● MOTEL BUNKER	00:07:xx.xx
40	5.350	0.500		 CRUCE RUTA 005 SEGUIR POR RUTA 8	00:08:xx.xx
40	velocidad proxima referencia	XVI° GRAN PREMIO ARGENTINO HISTORICO			PAG. N° 2

Sector Clasificador Nro: CONTROL ODOMETRO			ETAPA N°		
Km Totales del Sector :			2		
Vel.	Dist. Total	Dist. Parcial	Direccion y Ubicacion de la Referencia	Referencia / Informacion	Hora de Carrera HH:MM:SS.CC
40	5.980	0.630		 EN GUARDARRAIL SOBRE RUTA 8	00:08:xx.xx
70	10.860	4.880		 SANTA CATALINA	00:13:xx.xx
40	11.700	0.840		 SEGUIR POR RUTA 8 ZONA DE LOMADAS	00:14:xx.xx
40	13.250	1.550		 AL FRENTE A SAMPACHO	00:16:xx.xx
40	14.000 0.000	0.750 0.000		 <u>ZONA CONTROL ODOMETRO</u>	00:22:00.00
80	velocidad proxima referencia	XVI° GRAN PREMIO ARGENTINO HISTORICO			PAG. N° 3

Sector Clasificador Nro: CONTROL ODOMETRO					ETAPA N°
Km Totales del Sector :					2
Vel.	Dist. Total	Dist. Parcial	Direccion y Ubicacion de la Referencia	Referencia / Informacion	Hora de Carrera HH:MM:SS.CC
80	<u>2.011</u>	2.011			00:23:30.50
80	<u>4.015</u>	2.004			00:25:00.69
80	<u>6.277</u>	2.262			00:26:42.48
80	<u>7.970</u>	1.693		COLUMNA SOS	00:27:58.63
83	<u>10.017</u>	2.047			00:29:27.44
83	velocidad proxima referencia	XVI° GRAN PREMIO ARGENTINO HISTORICO			PAG. N° 4

Sector Clasificador Nro: CONTROL ODOMETRO			ETAPA N°		
Km Totales del Sector :			2		
Vel.	Dist. Total	Dist. Parcial	Direccion y Ubicacion de la Referencia	Referencia / Informacion	Hora de Carrera HH:MM:SS.CC
83	<u>12.115</u>	2.098		 DESPUES KM. 629	00:30:58.44
83	<u>14.080</u>	1.965			00:32:23.68
83	<u>15.410</u>	1.330		COLUMNA SOS <u>FIN ZONA CONTROL ODOMETRO</u>	00:33:21.34
83	30.050	14.640			00:43:xx.xx
83	31.130	1.080		 ZONA LOMADAS	00:44:xx.xx
40	velocidad proxima referencia	XVI° GRAN PREMIO ARGENTINO HISTORICO			PAG. N° 5